

JUL 28 2025

APPLICATION FOR PERMIT TO CROSS COUNTY ROAD
TO CONSTRUCT PIPELINE OR UTILITYVANESSA JAMES, County Clerk
JACK COUNTY, TEXASTHE STATE OF TEXAS
COUNTY OF JACK

BY _____ DEPUTY

NOW COMES BRAZOS TELEPHONE COOP., hereinafter called Company, and respectfully makes this application to the Commissioners Court of Jack County, Texas, to grant unto the Company authorization to lay a pipeline or place a utility across and under the public roads of the County of Jack, State of Texas, conditioned as follows:

1. That said Company, in consideration for the grant by said County, does hereby agree that said pipeline/utility of the following description, crossing a county road in Precinct - 3, Jack County, Texas, at a point hereinafter indicated, will be constructed in such a manner that the construction of same will not interfere with public travel, and that no construction will begin until the Commissioner of said precinct, his agents, or employee approves said location by an on-site inspection.

DESCRIPTION AND LOCATION (Map must be attached. Aerial photos are not acceptable. Location should include GPS coordinates of crossing.): Brazos Telephone Coop is proposing to install fiber starting at FM 1191 S. and Birdwell Rd going east and north for 5000 feet. At the intersection of Birdwell and Coley Ln we will be going south on Coley Ln for about 10,000 feet. We will be going east on Berry Dairy for approximately 3,000 feet. About 95% of this job on public ROW will be aerial cable on existing power/telephone poles. We will install one road bore on Coley Ln. This location is marked on the staking sheet pole # 19. GPS coordinates are provided on the staking sheets.

2. The Company assures the County that it has obtained authorization, if any is required from any landowners adjoining the crossing to cross whatever portion of their land, if any, lies beneath the roadway.
3. Such pipeline/utility shall be encased, so buried, covered, constructed and maintained as not to interfere with the use and occupancy of such roads by the public or the County. That a pipeline shall be buried to the depth of at least three (3) feet below the surface of the borrow ditch, that the pipeline/utility shall be situated no closer than three (3) feet from the edge of the roadway, and that the road will be restored at the time of construction to its original condition.
4. In the event it becomes necessary to build a Farm-to-Market Road or other road across such roads, it will become the duty of said the Company to adjust its pipeline with such construction without compensation from the County.
5. If said crossing is accomplished by crossing the traveled portion of said road, then the Company agrees it shall, that at its expense, bore under the road as its means of crossing and not cut or trench said road for a crossing. Said boring shall be at a depth of at least three (3) feet below the depth of the borrow ditch.
6. The Company shall fill and level ditches using appropriate fill material or gravel so as to return the road and/or borrow ditch in same condition as before construction so far as possible. Company shall remove any large rocks unearthed at construction at its expense.

7. The Company shall pay, at the time of application, the sum of \$0.00 (EXEMPT) for each crossing unto the Treasurer of Jack County, Texas. In the event that the permit is not granted, the application fee will be returned.

8. Said access herein granted may be assigned by the Company without further grant or procedure but grantee shall be bound by the same conditions.

9. In the event that the Company abandons its line, the Company shall remove its line from the roadway and this grant is vacated.

10. The Company is responsible to present this application to the Commissioner of the Precinct involved and obtain his signature evidencing the fact that he has seen the application and discussed the location with the Company. The Company shall then present the Application with the appropriate check to the County Judge's Office to then make arrangements for placing the matter on the Commissioners Court Agenda for approval.

11. **Brazos Telephone Cooperative (BTC)** will not hold Jack County liable for any damages that may occur during routine maintenance work, including road blading and grading along roads and county ROWs where BTC's communication cables are located, in the absence of a Texas811 locate request. However, BTC does request a Texas811 locate for all major construction projects that involve the use of heavy equipment (e.g., bulldozers, backhoes, etc.), such as replacement of culverts and bridges.

12. The Company shall call the County Commissioner 48 hours prior to starting the actual work.

DATED THIS 28th day of July, 2025.

Recommended by:

APPLICANT: Chuck Calvin

Phone No.: 940-564-7312

[Signature]
COMMISSIONER:

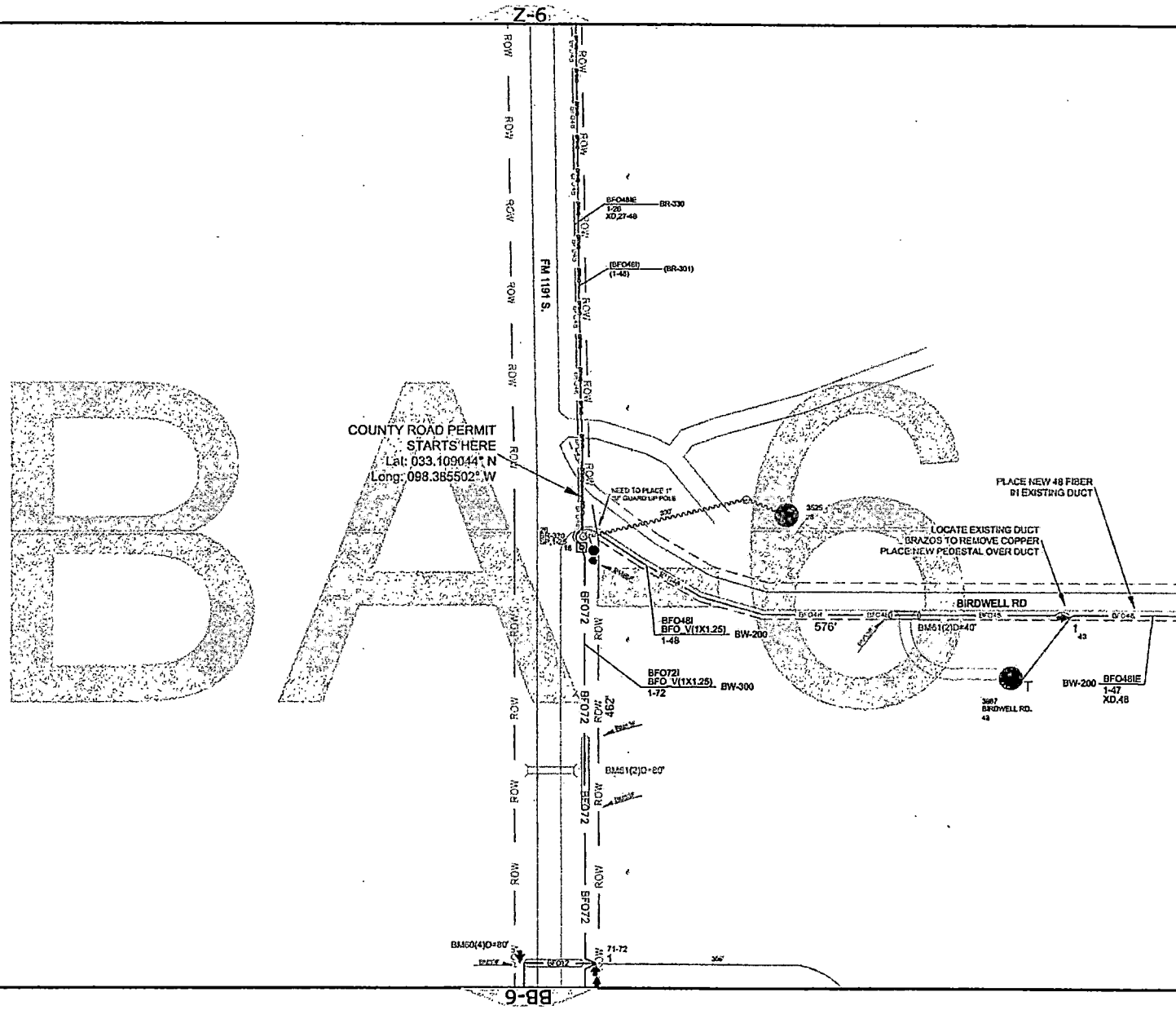
PRECINCT # - 3 -



By: Chuck Calvin

APPROVED: [Signature]

County Judge of Jack County, Texas

BA-7



DATE CREATED:	4/28/2010
DATE REVISED:	7/17/2025
DRAWN BY:	Jody Canner
	
SCALE:	1:50
COMPANY: Dental Telephone Cooperative, Inc.	
SYSTEM: DRYSUM, TX	
PROJECT NUMBER: 44351-20-023	
DESCRIPTION: DRYSUM FTTP	
MAP: BA-6	
	



CHR Solutions

BA-7

MAP

DESCRIPTION:

4-05120-000

PROJECT NUMBER:

4-05120-000

CITY:

IRVING, TX

COUNTY:

Dallas Tarrant County, Texas

SCALE:

1"=50'



DRAWN BY:

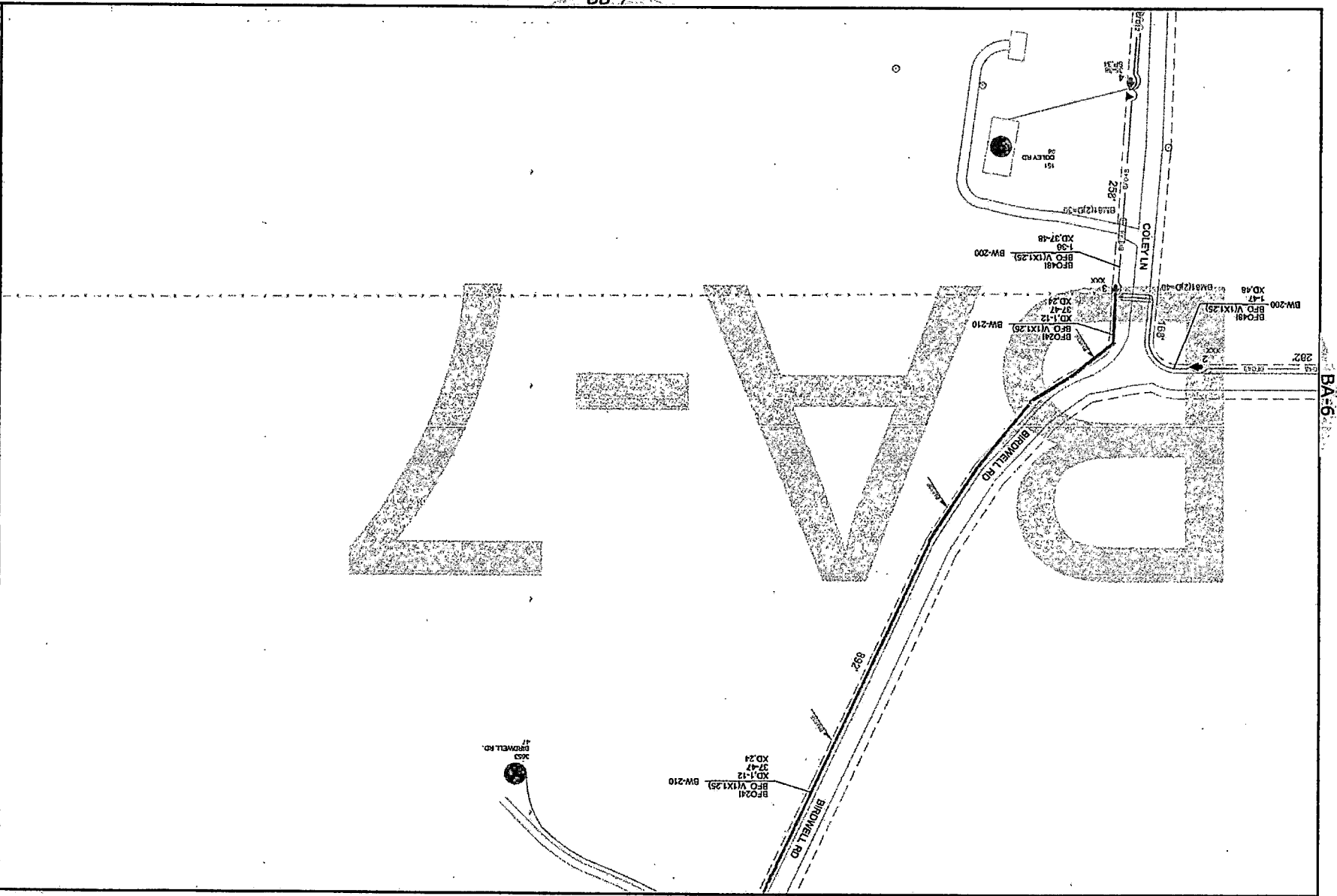
Jody Carter


DATE REVISED:

7/17/2015

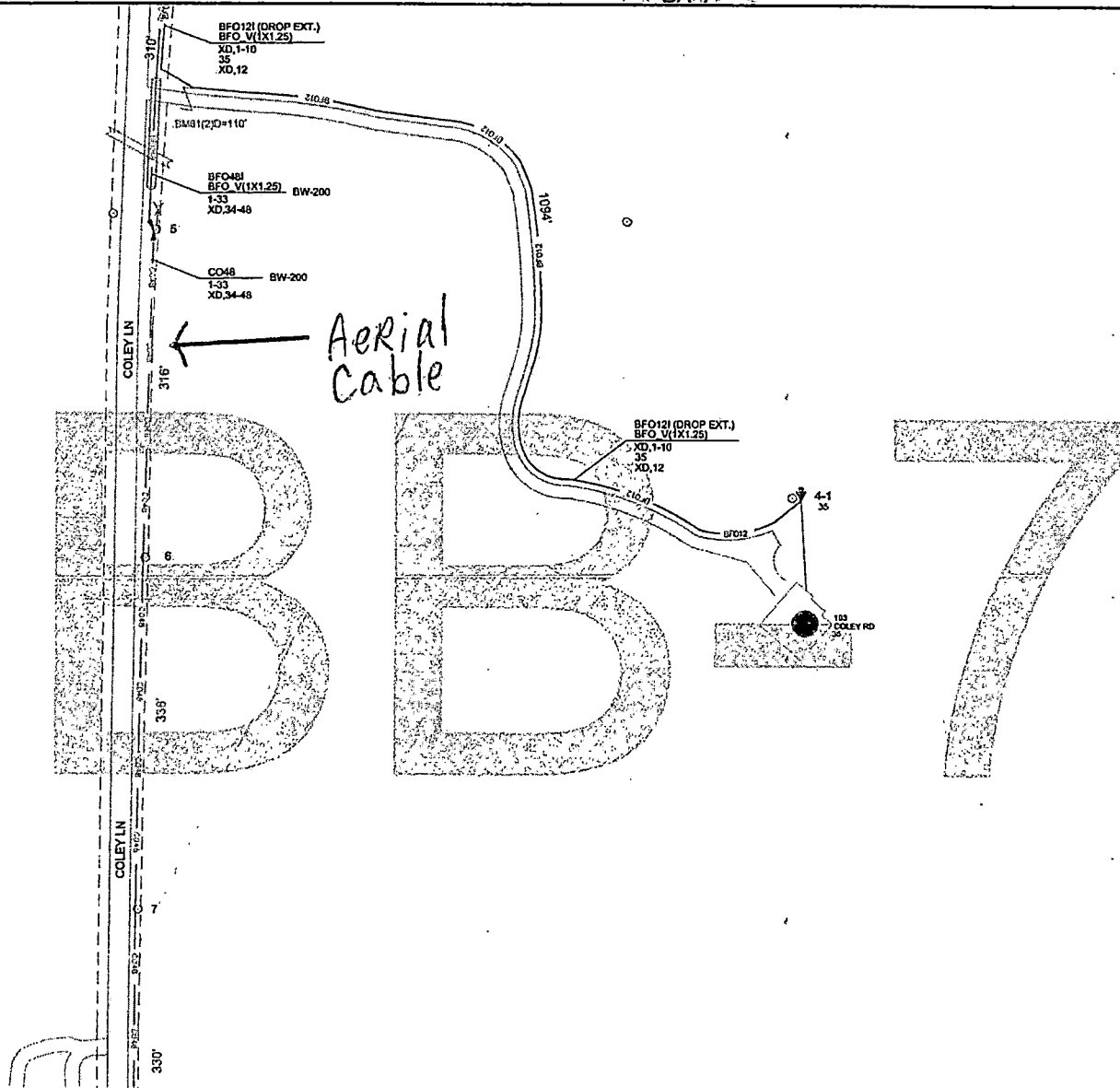
DATE CHECKED:

4/20/2016





BA-7



BC-7

DATE CREATED: 4/25/2016

DATE REVISED: 7/17/2025

DRAWN BY: Judy Connor



SCALE: 1"=50'

COMPANY:
Graco Telephones Cooperative, Inc.

BYSTELL
CRYSTON, TX

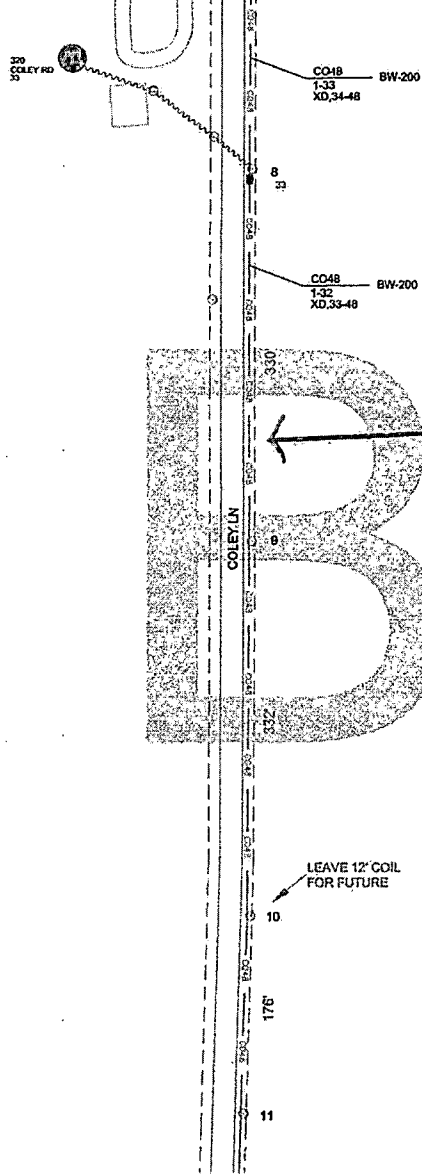
PROJECT NUMBER:
6455120-003

DESCRIPTION:
CRYSTON FTTP

MAP:
BB-7



BB-7



Aerial
Cable

BC-7

DATE CREATED: 4/20/2016

DATE REVISED: 7/17/2025

DRAWN BY: Judy Connor



SCALE: 1/8"

COMPANY:
Gracia Telephone Cooperative, Inc.

SYSTEM:
GRYSON, TX

PROJECT NUMBER:
44061-20-003

DESCRIPTION:
GRYSON FTTP

MAP:
BC-7



BD-7

BC-7

Aerial
Cable

LEAVE 12' COIL
FOR FUTURE

LEAVE 12' COIL
FOR FUTURE

BERRY DAIRY RD

COLEY LN

CD48 BW-200
1-32
XD,33-48

CD12 BW-220
25-30
XD,7-12

75-79
SP,31-32
12

74'

76'

328'

324'

346'

13

14

Aerial
Cable

DATE CREATED: 4/28/2015

DATE REVISED: 7/17/2025

DRAWN BY: Jody Connor



SCALE: 1"=50'

COMPANY:
Draze Telephone Cooperative, Inc.

SYSTEM:
DRAZE, TX

PROJECT NUMBER:
41501-20-003

DESCRIPTION:
DRAZE FTTP

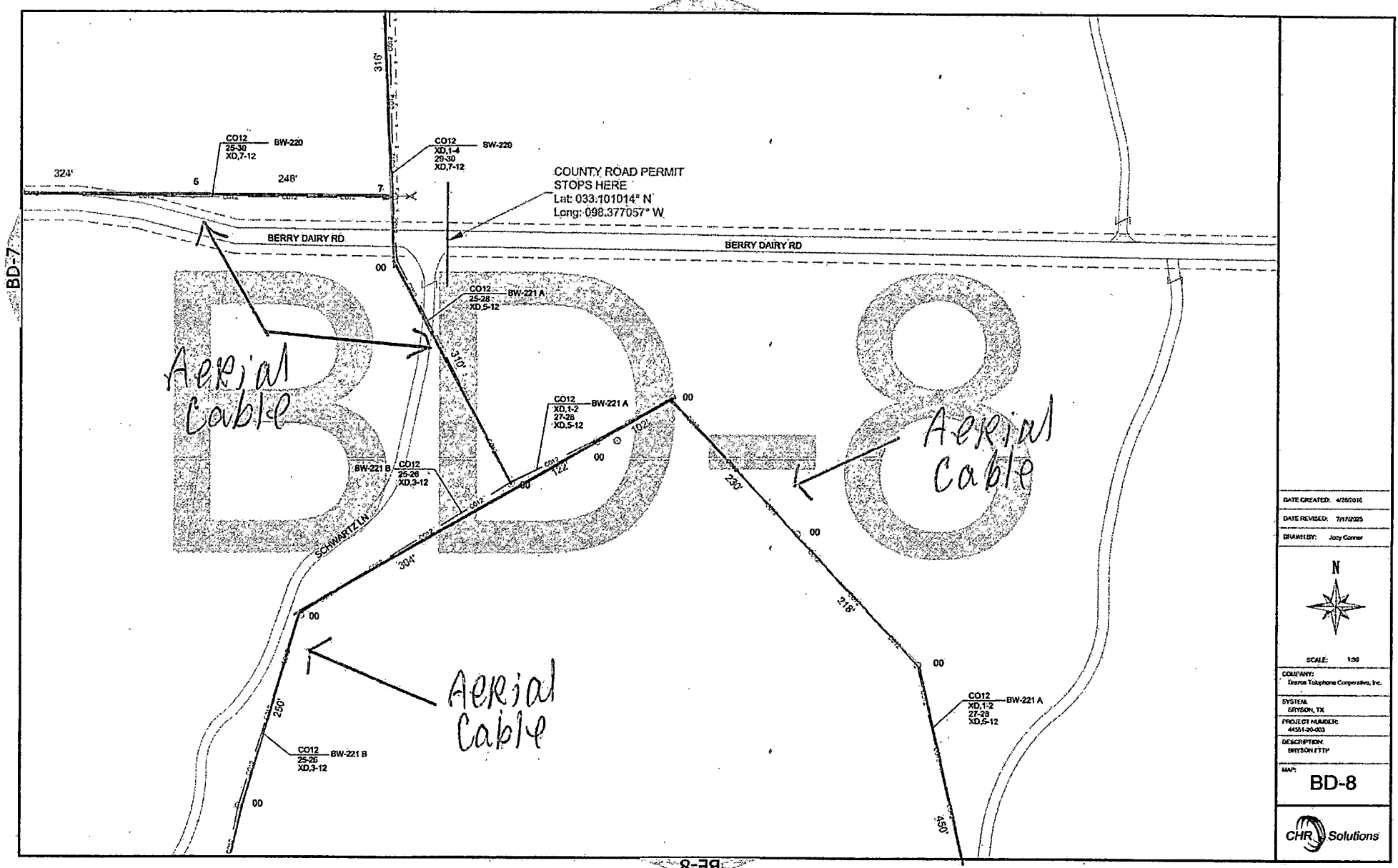
MAP:

BD-7





BD-8


BE-7

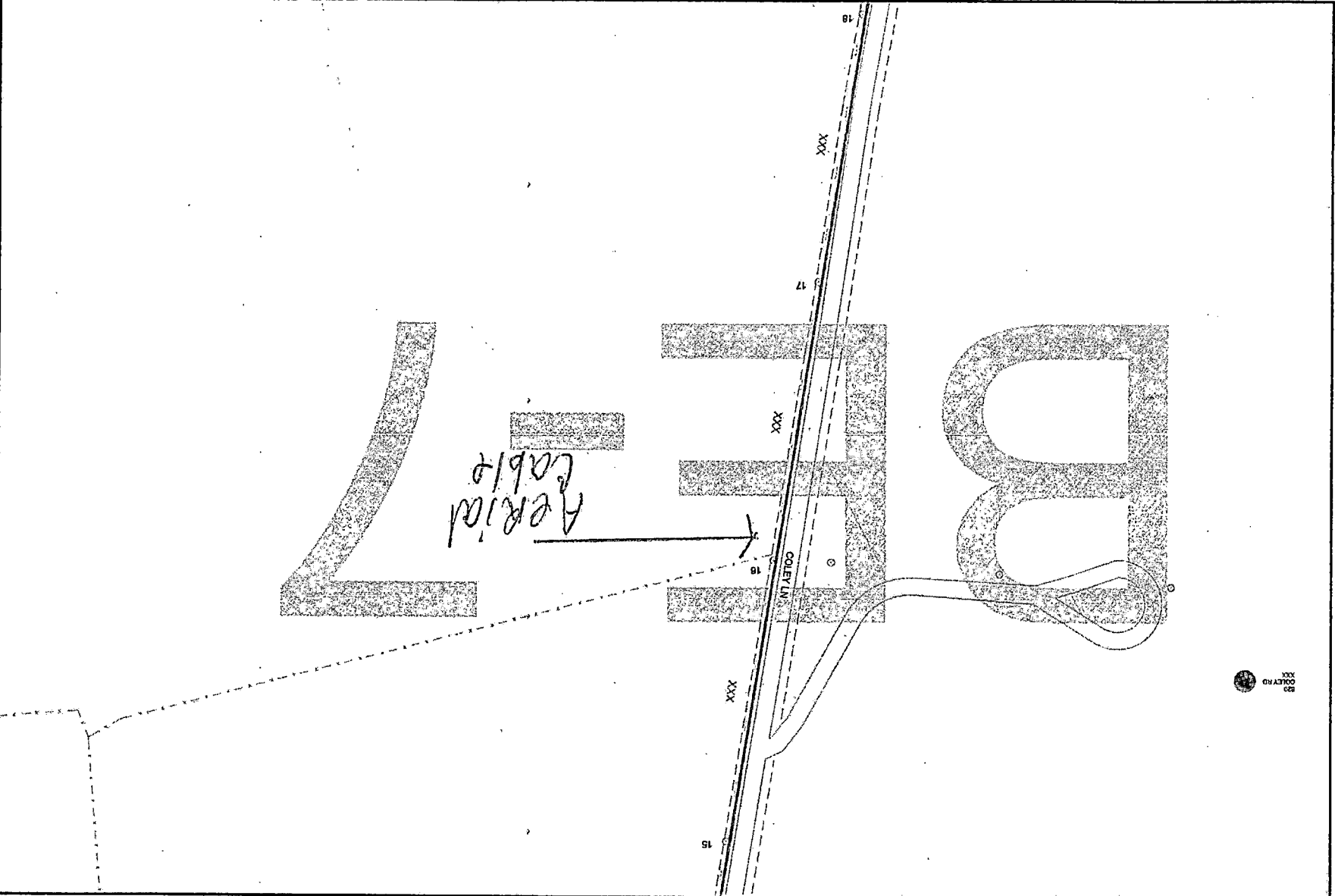


BD-7

BE-8

DATE CREATED: 4/26/2016
DATE REVISED: 7/17/2025
DRAWN BY: Jacy Connor

SCALE: 1"=100'
COMPANY: Inman Telephone Cooperative, Inc.
SYSTEM: CITYSON, TX
PROJECT NUMBER: 44551-00-003
DESCRIPTION: DIVISION FTTP
MAP: BD-8


	
BE-7	
MAP:	BE-7
DESCRIPTION:	BE-7
PROJECT NUMBER:	BE-7
REGION: TX	BE-7
COUNTY:	BE-7
SCALE: 1:50	BE-7
	BE-7
DRAWN BY:	BE-7
DATE REVIEWED:	BE-7
DATE CREATED:	BE-7



BE-7

1022
COLEY LN.
XXX

BF

BM61(2)D=10'

COUNTY ROAD BORE
Lat: 033.095349° N
Long: 098.384067° W

Aerial
Cable

20

21

DATE CREATED: 4/25/2010

DATE REVIEWED: 7/1/2025

DRAWN BY: Judy Carter



SCALE: 1:50

COMPANY:
Brazos Telephone Cooperative, Inc.

SYSTEM:
BRYSON, TX

PROJECT NUMBER:
41551-25-003

DESCRIPTION:
BRYSON FTTP

MAP:


BF-7



BG-7

BE-5

BF-7



BES

DATE CREATED: 4/29/2018

DATE REVISED: 7/11/2025

DRAWN BY: Judy Connor



SCALE: 1:50

COMPANY:
Gracie Telephone Cooperative, Inc.

SYSTEM:
GRYSON, TX

PROJECT NUMBER:
4251-20-003

DESCRIPTION:
GRYSON FTTP

MAP:
BG-7



BH-7